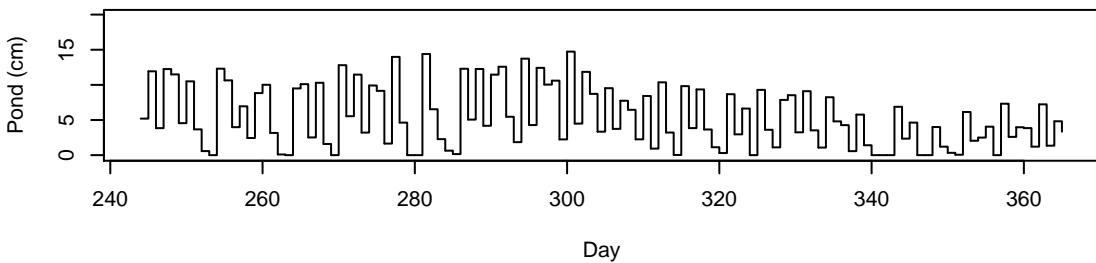
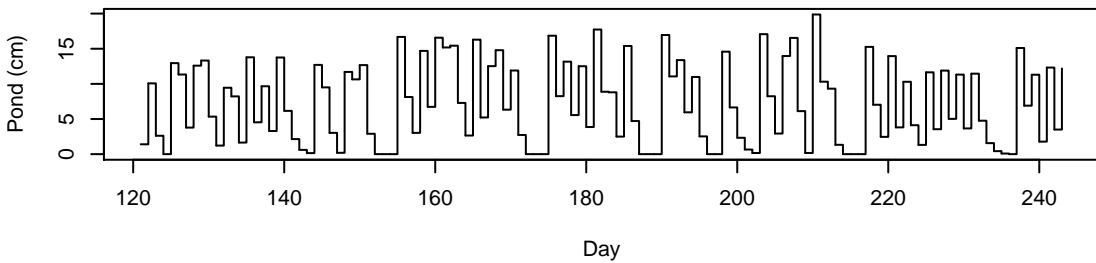
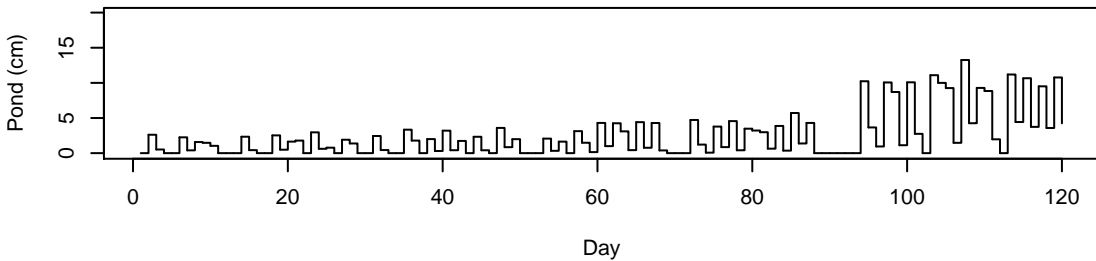
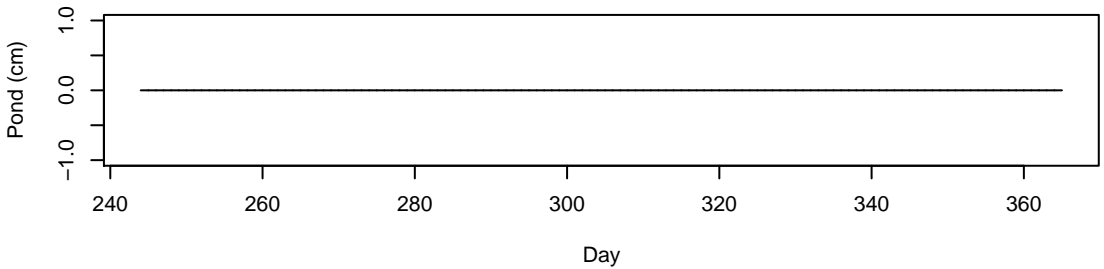
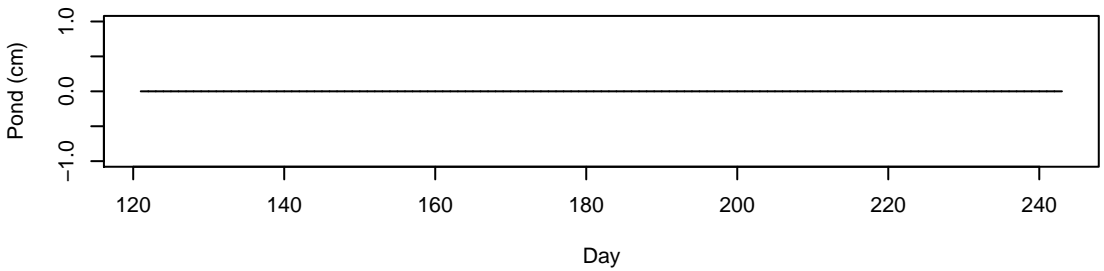
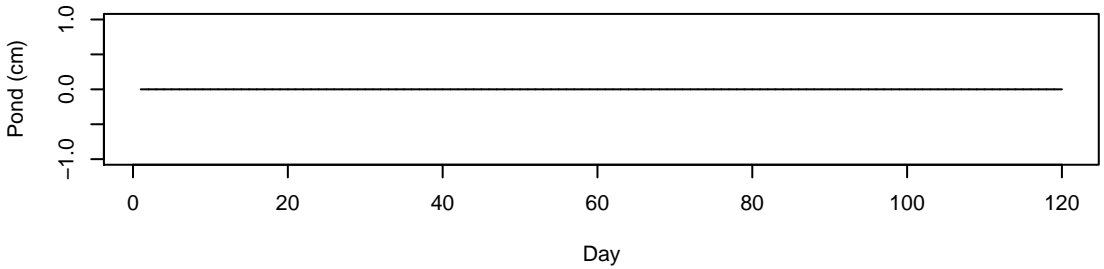


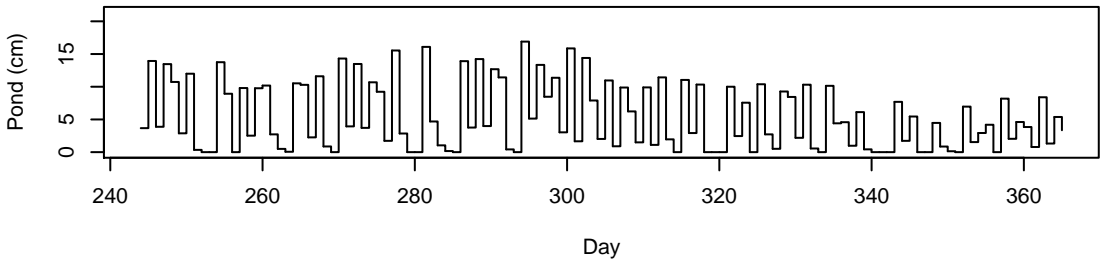
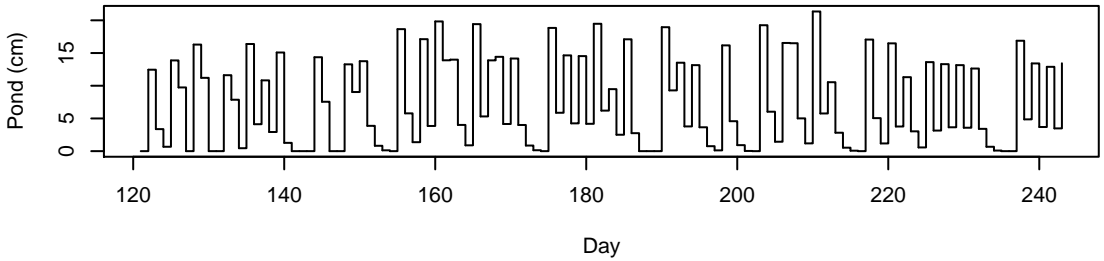
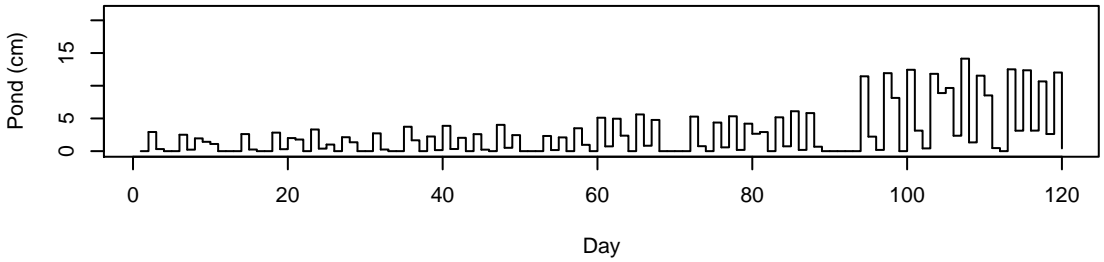
bajo



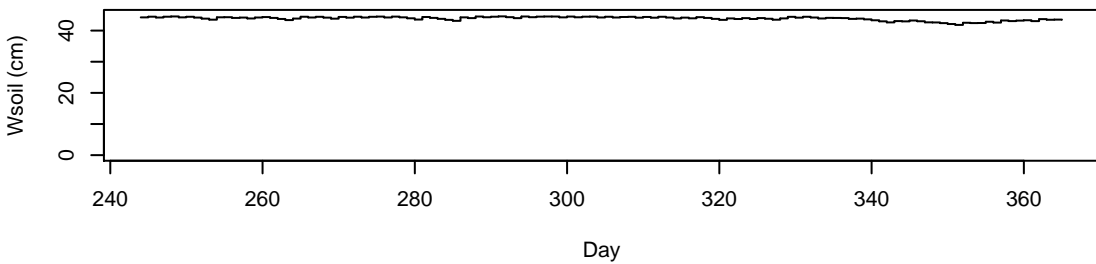
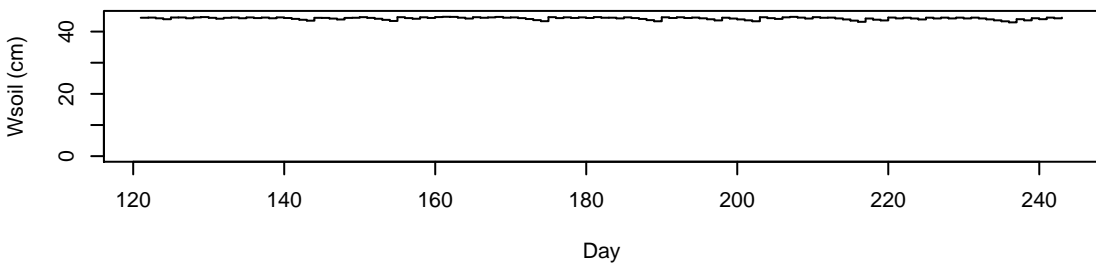
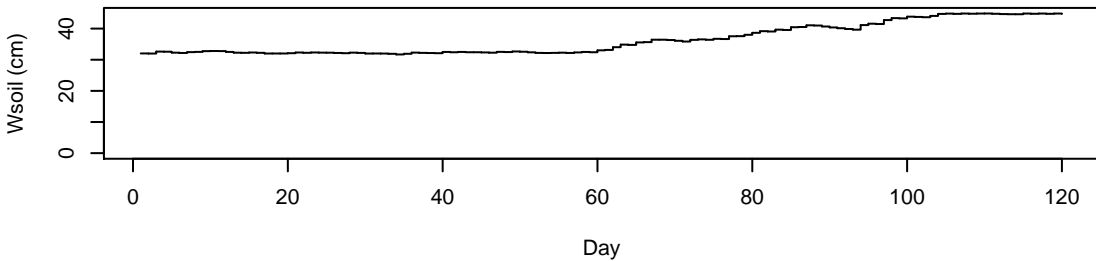
banco



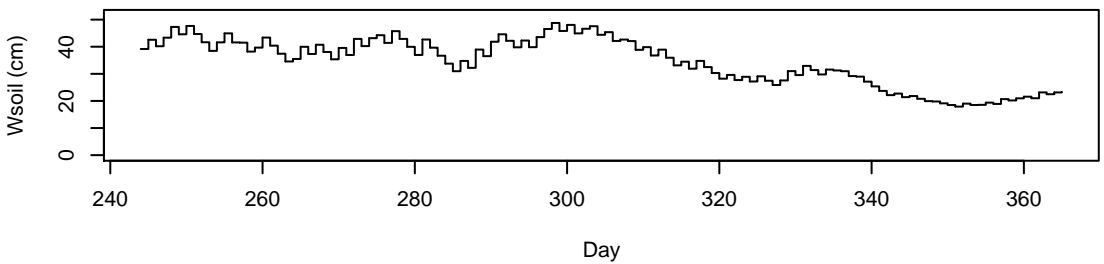
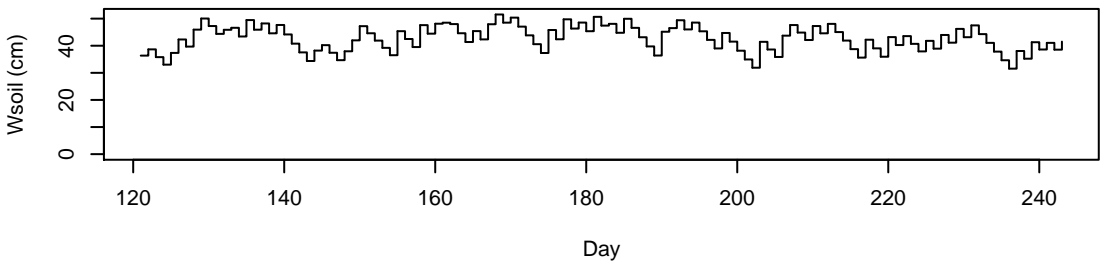
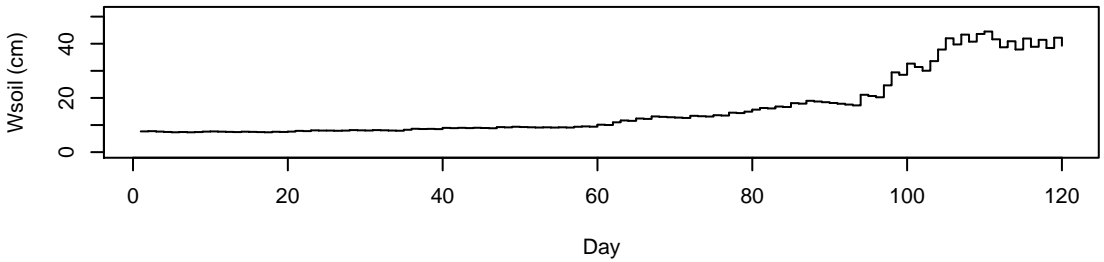
subbanco



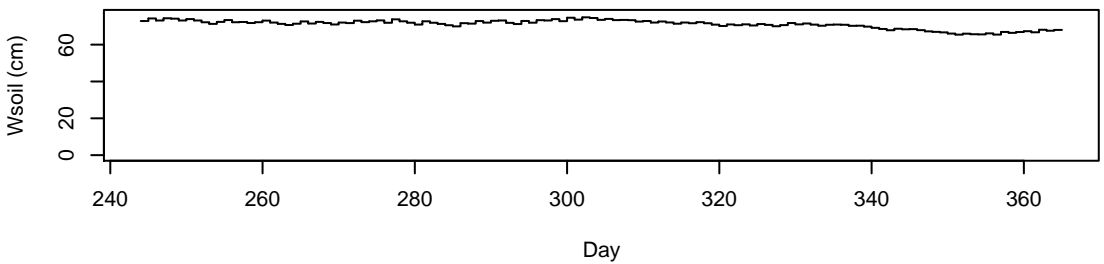
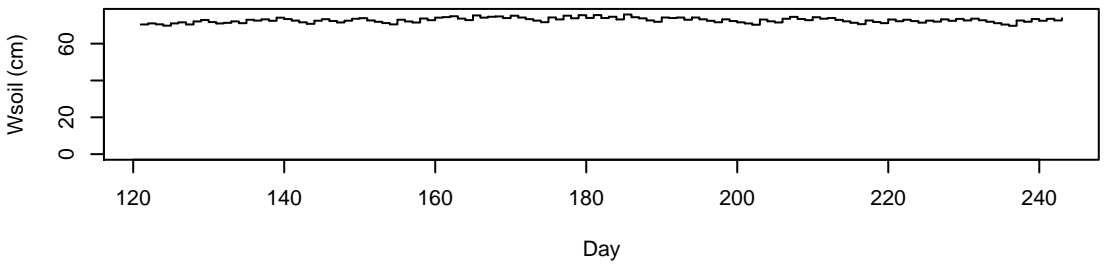
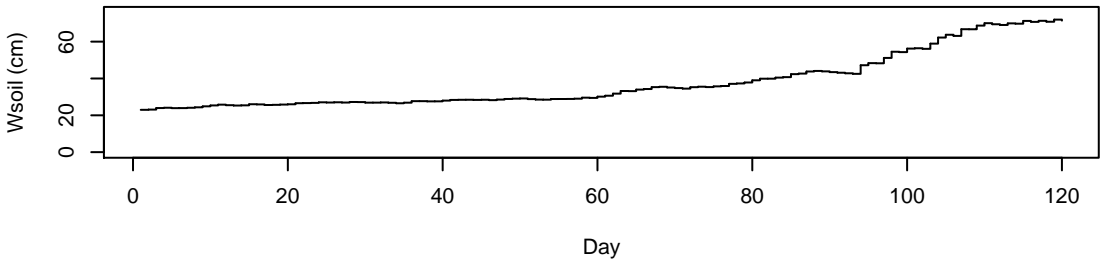
bajo



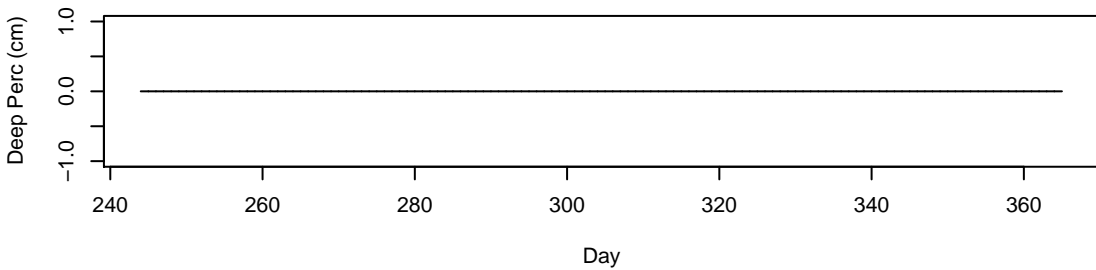
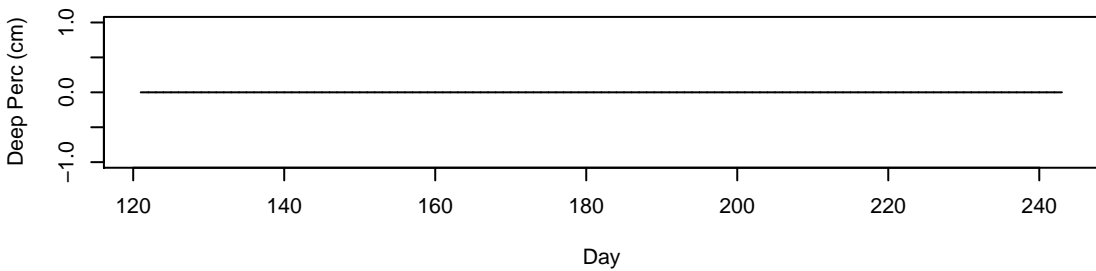
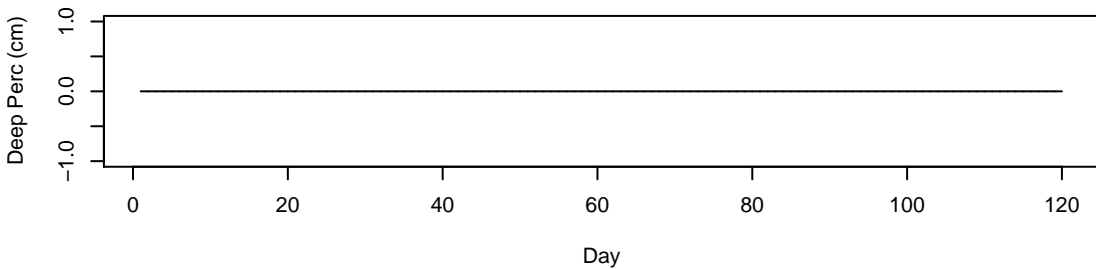
banco



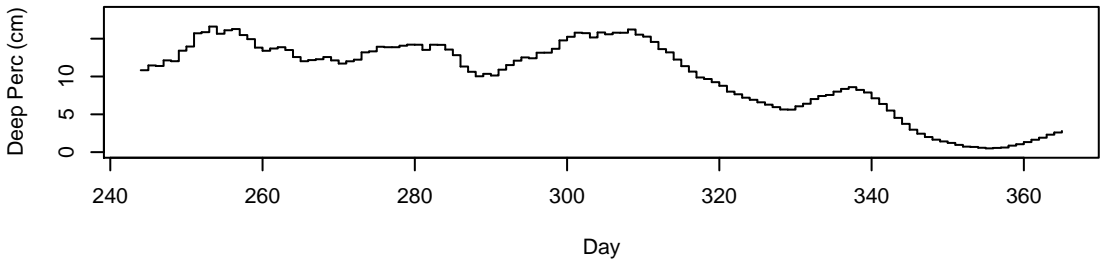
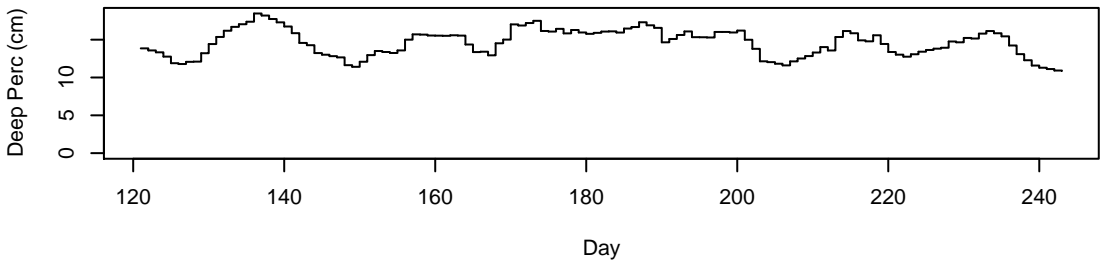
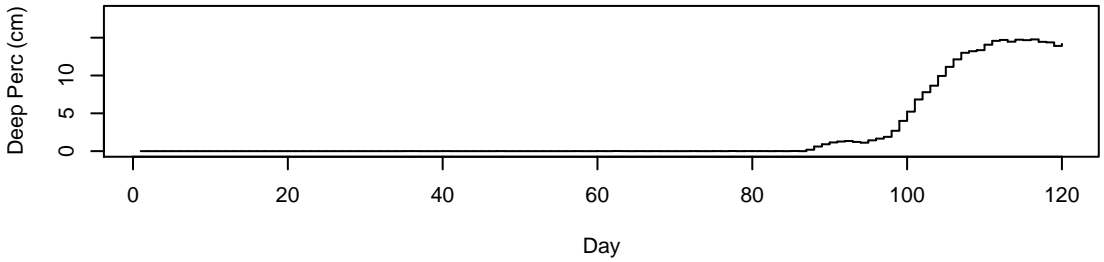
subbanco



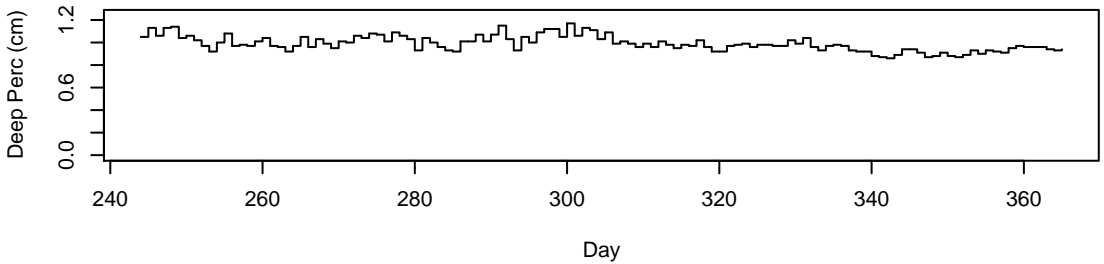
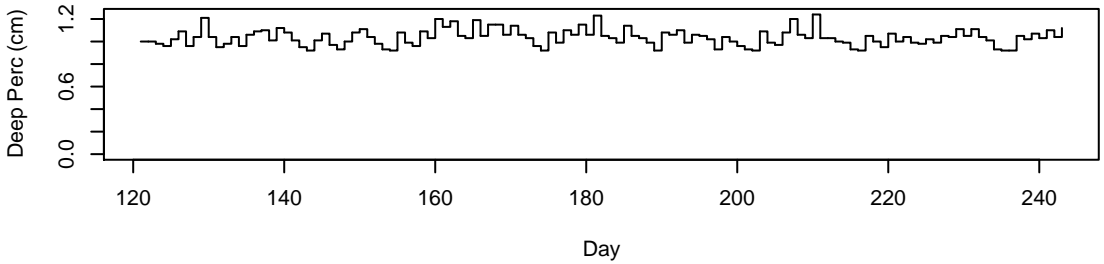
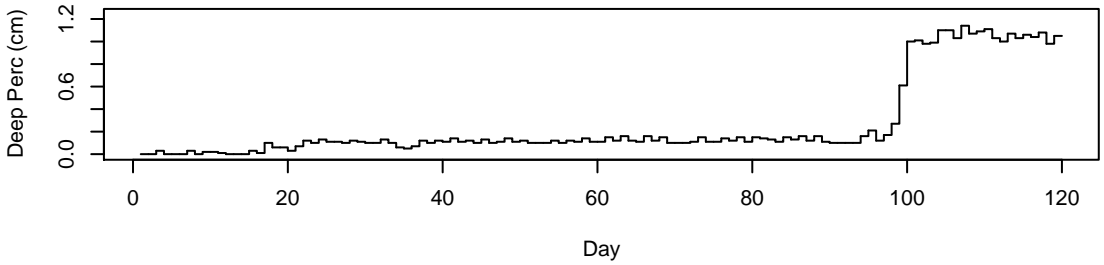
bajo



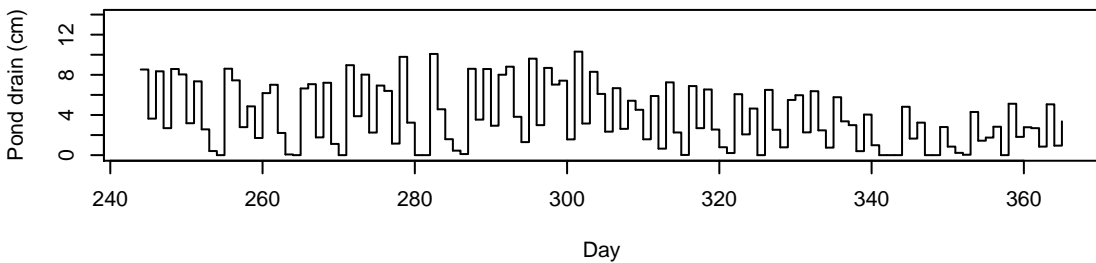
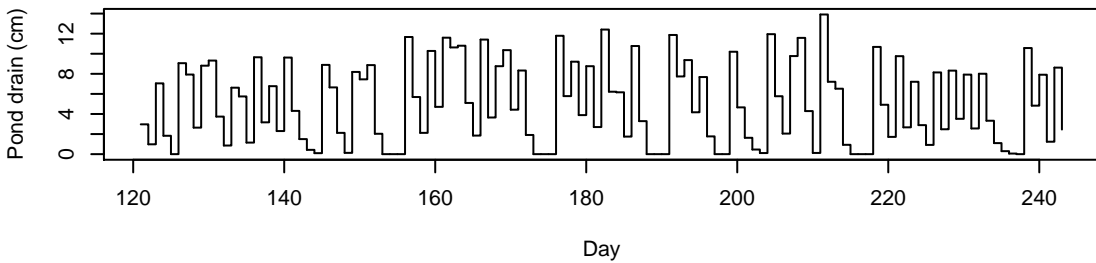
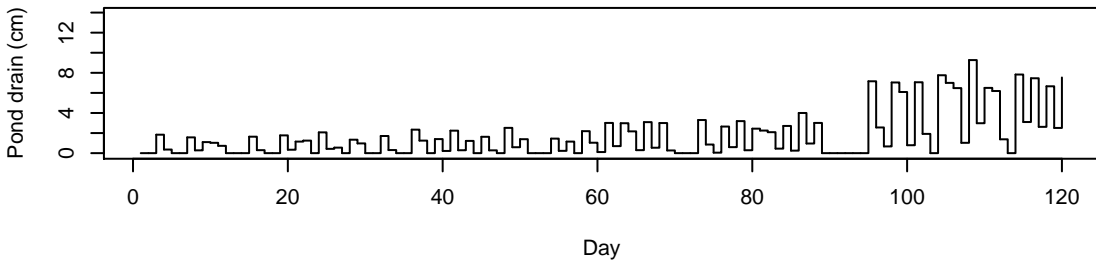
banco



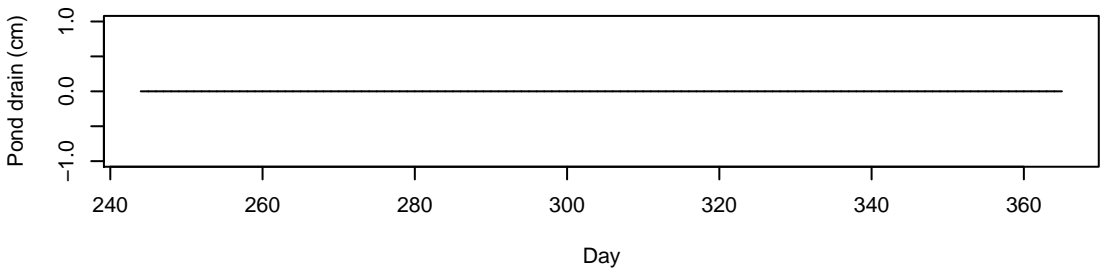
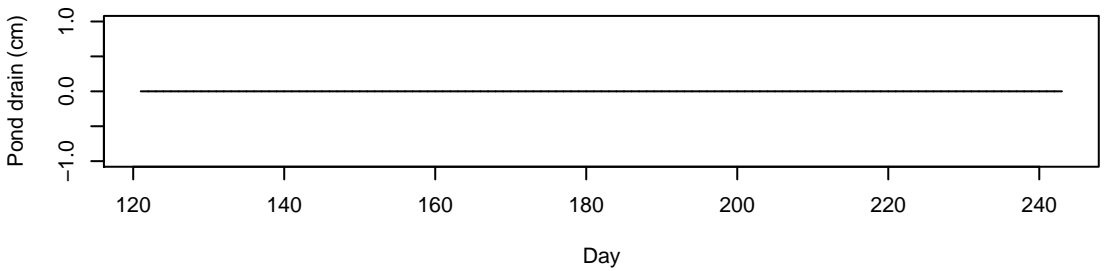
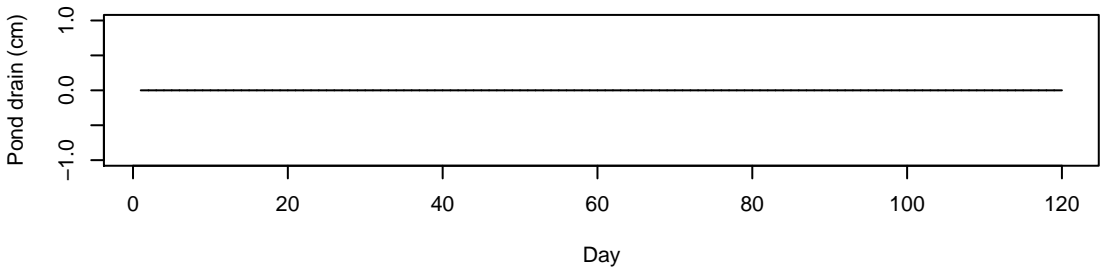
subbanco



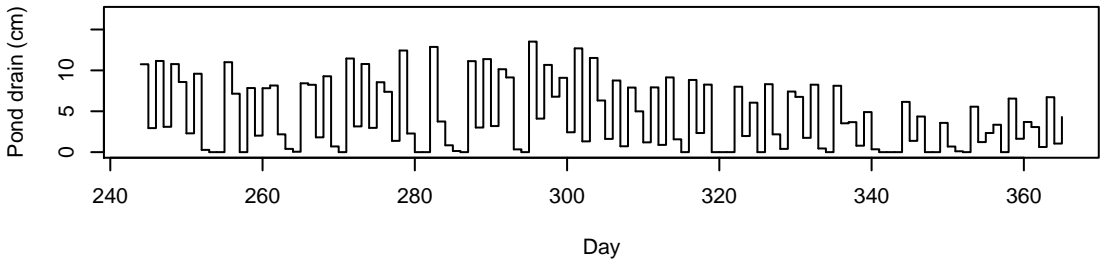
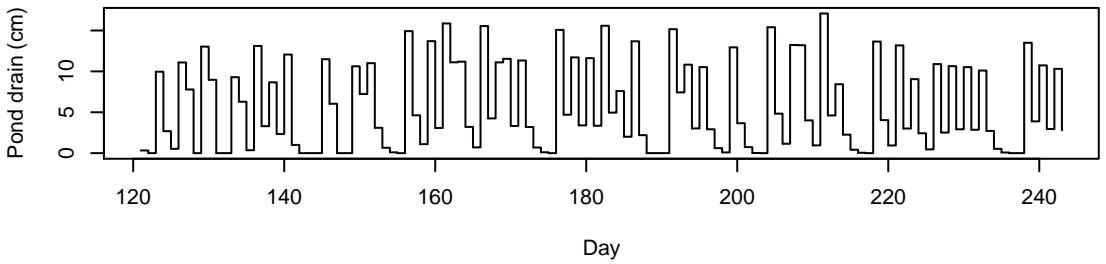
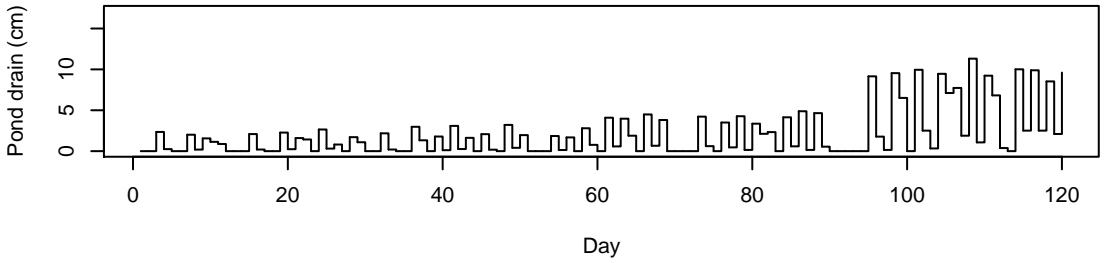
bajo



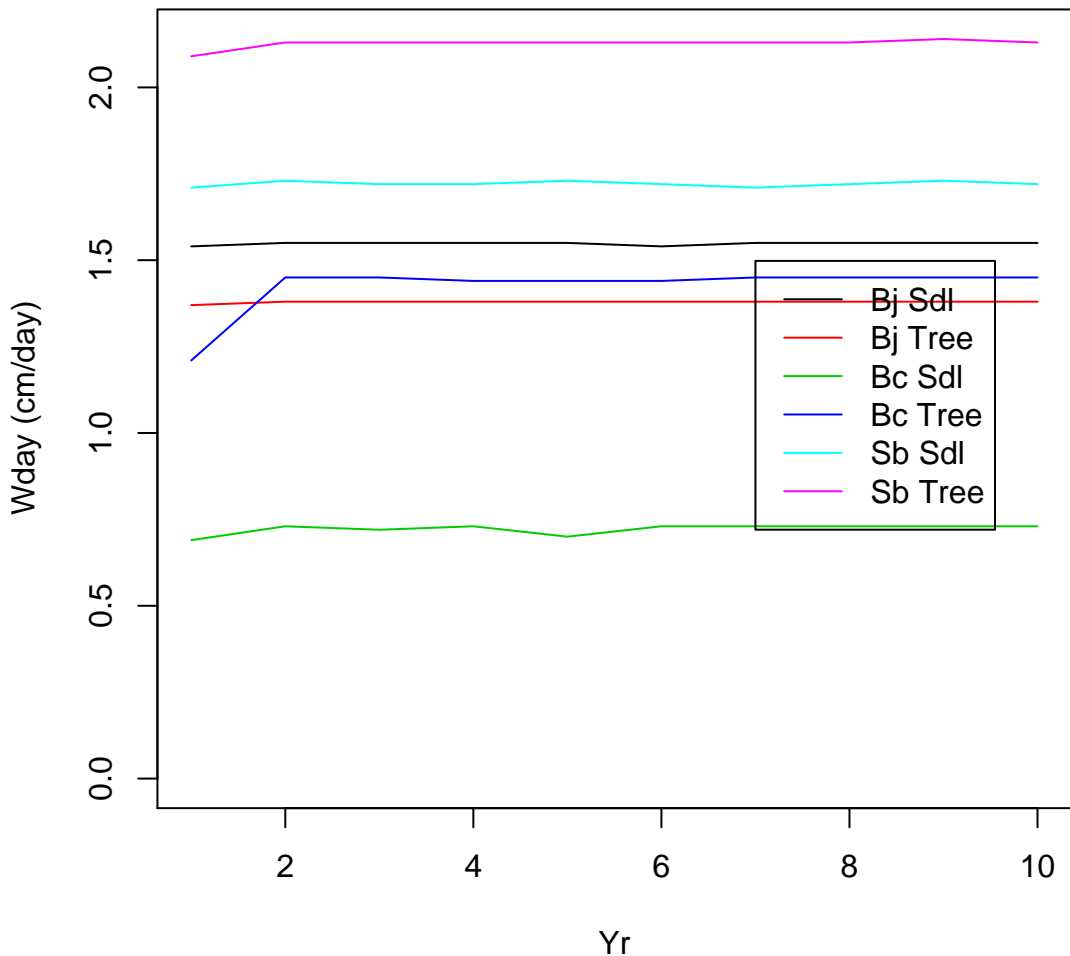
banco



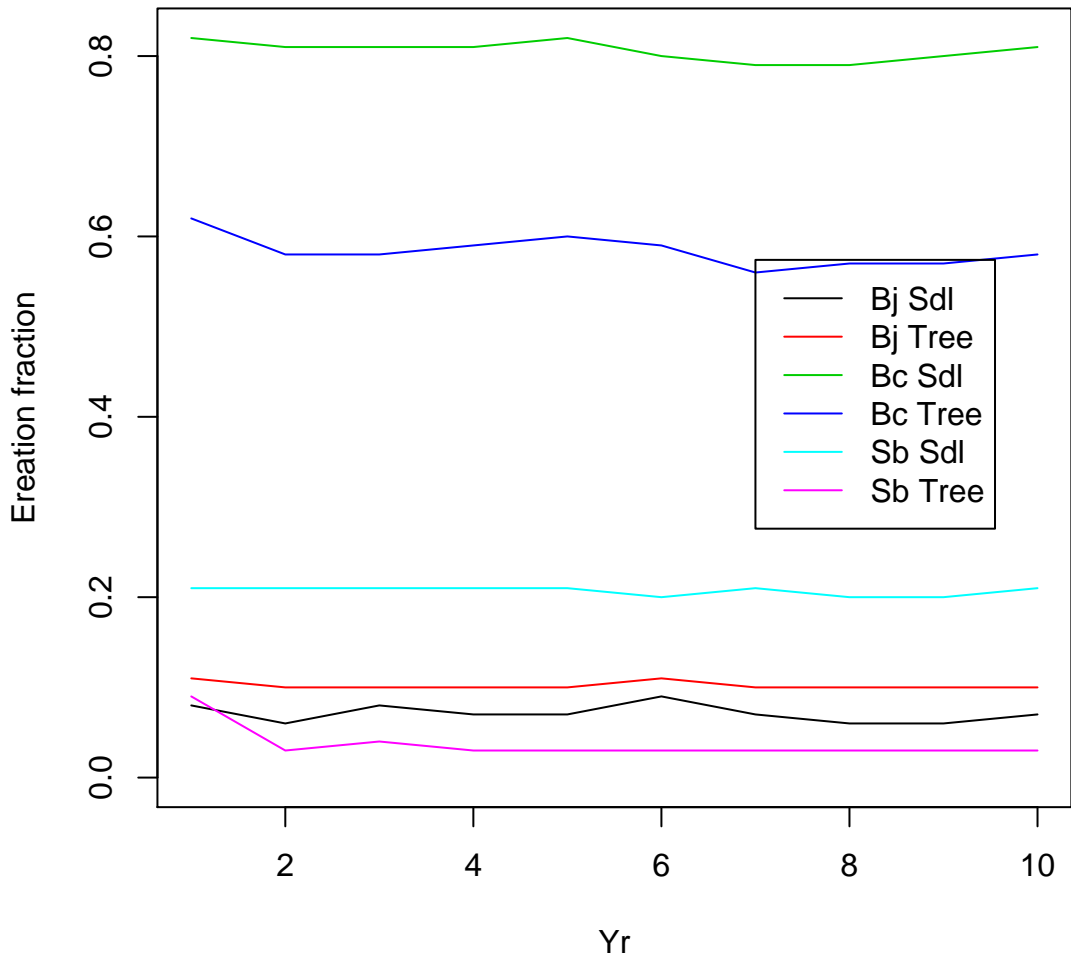
subbanco



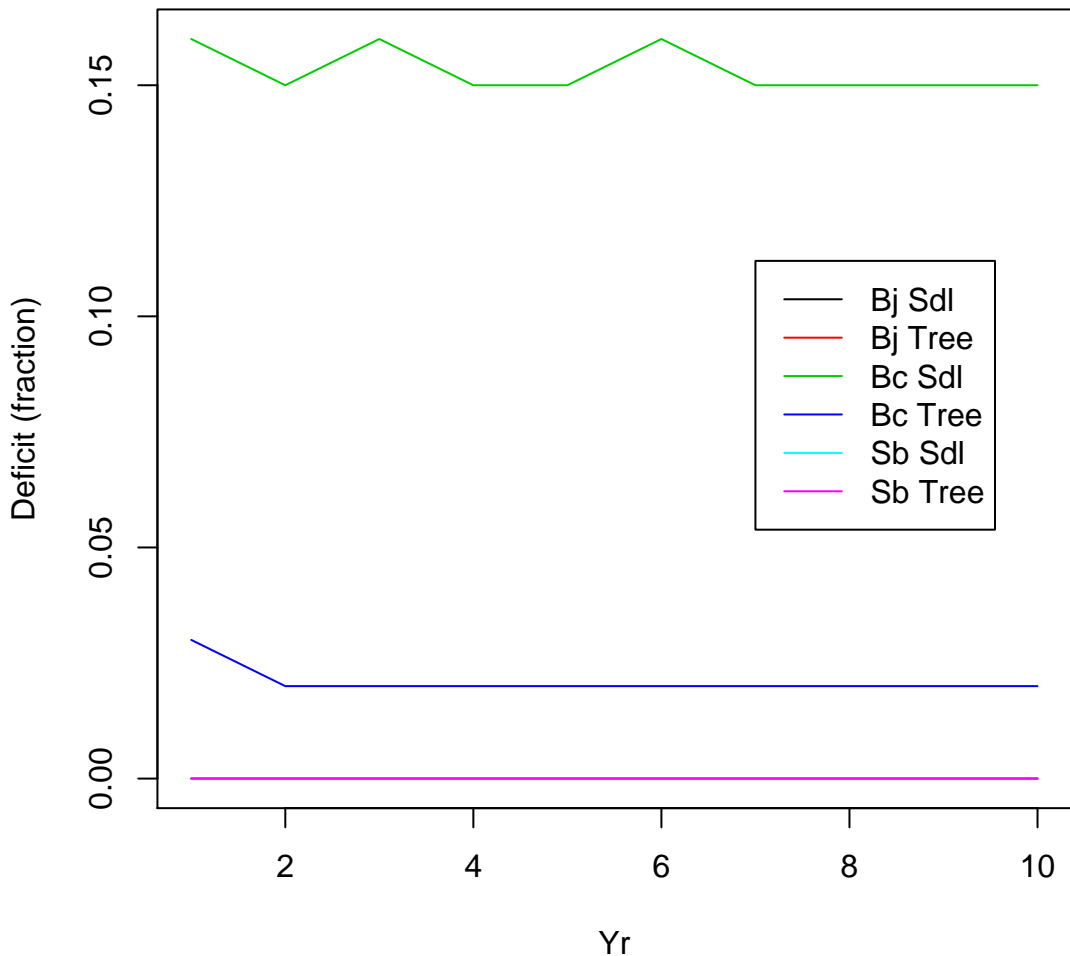
Extractable Water (between FC and WP) (cm/day)



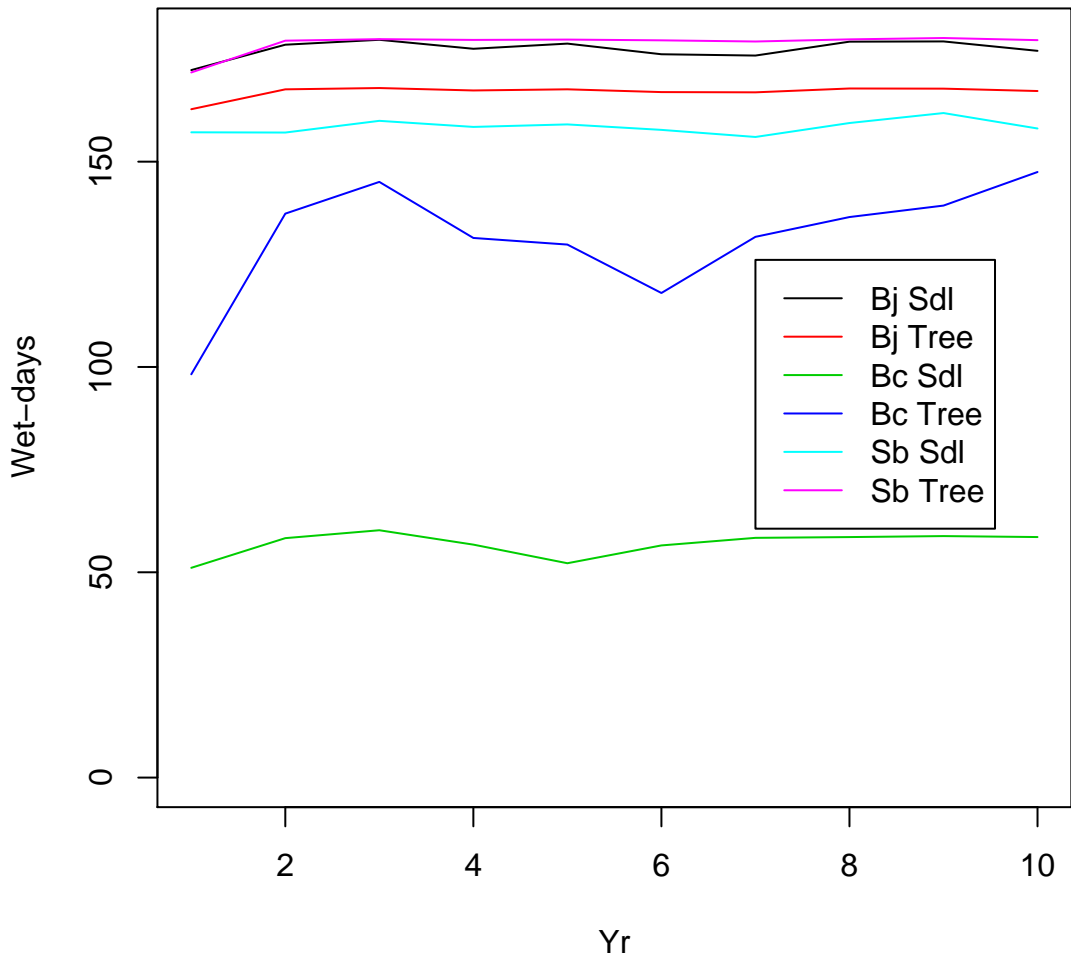
Aeration (between Sat and FC) (fraction)



Deficit with respect to Wilting Point (fraction)



Wetdays (days above saturation)



Drydays (days below wilting point)

